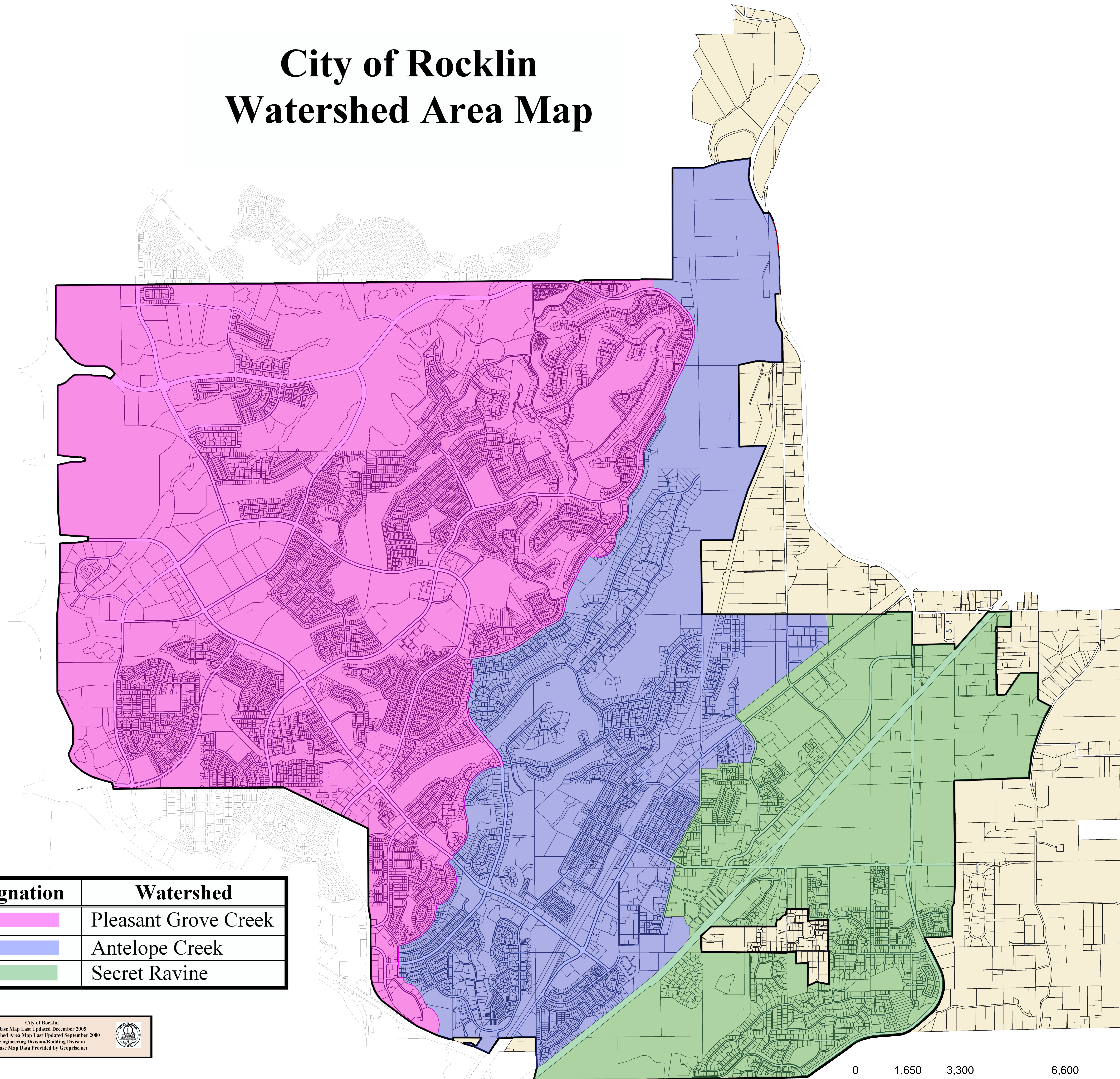






City of Rocklin Watershed Area Map



Color Designation	Watershed
	Pleasant Grove Creek
	Antelope Creek
	Secret Ravine

City of Rocklin
Base Map Last Updated December 2005
Watershed Area Map Last Updated September 2000
Engineering Division/Building Division
Base Map Data Provided by Geopris.net

